

Legend:

- Norfolk Boreas site
- Offshore cable corridor
- Project interconnector search area

Principal sediment components (%)¹

- Gravel
- Sand
- Mud
- Silt

¹ MESL, 2011/Fugro, 2016/ Fugro, 2017.

Project: Norfolk Boreas	Report: Environmental Statement
-----------------------------------	---

Title:
Sediment distribution
(map 1 of 3)

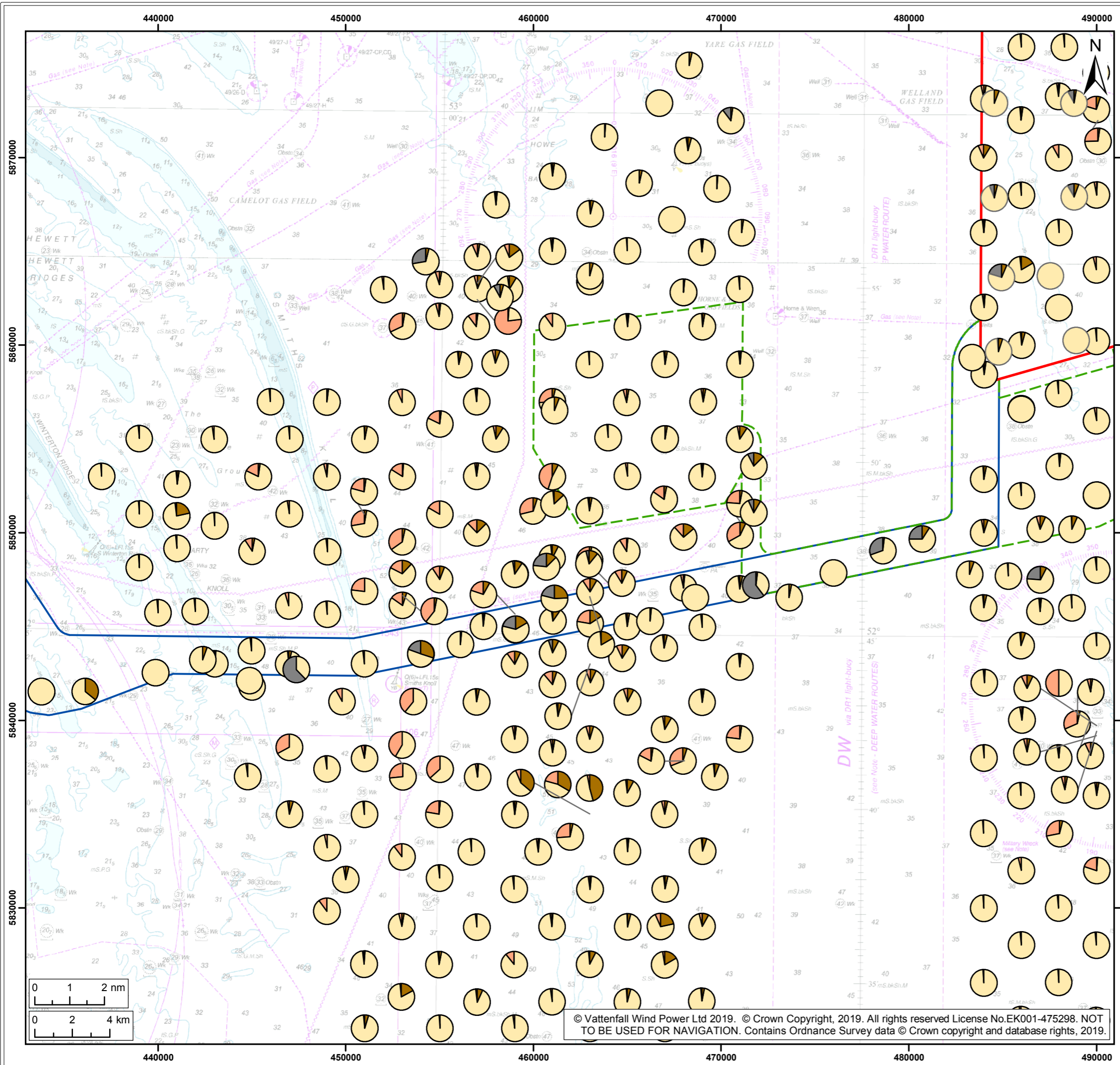
Figure: 10.2		Drawing No: PB5640-006-010-002			
Revision:	Date:	Drawn:	Checked:	Size:	Scale:
01	21/01/2019	JT	DT	A3	1:200,000

Co-ordinate system: ETRS 1989 UTM Zone 31N **EPSG:** 25831



© Vattenfall Wind Power Ltd 2019. © Crown Copyright, 2019. All rights reserved License No.EK001-475298. NOT TO BE USED FOR NAVIGATION. Contains Ordnance Survey data © Crown copyright and database rights, 2019.





Legend:

- Norfolk Boreas site
- Offshore cable corridor
- Project interconnector search area

Principal sediment components (%)¹

- Gravel
- Sand
- Mud
- Silt

¹ MESL, 2011/Fugro, 2016/ Fugro, 2017.

Project: Norfolk Boreas	Report: Environmental Statement
-----------------------------------	---

Title:
**Sediment distribution
(map 2 of 3)**

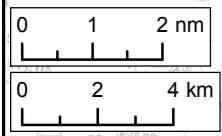
Figure: 10.2	Drawing No: PB5640-006-010-002				
Revision:	Date:	Drawn:	Checked:	Size:	Scale:
01	21/01/2019	JT	DT	A3	1:200,000

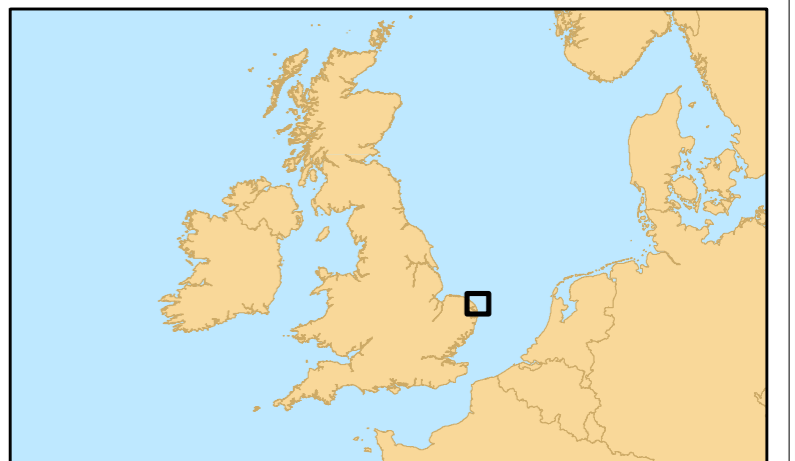
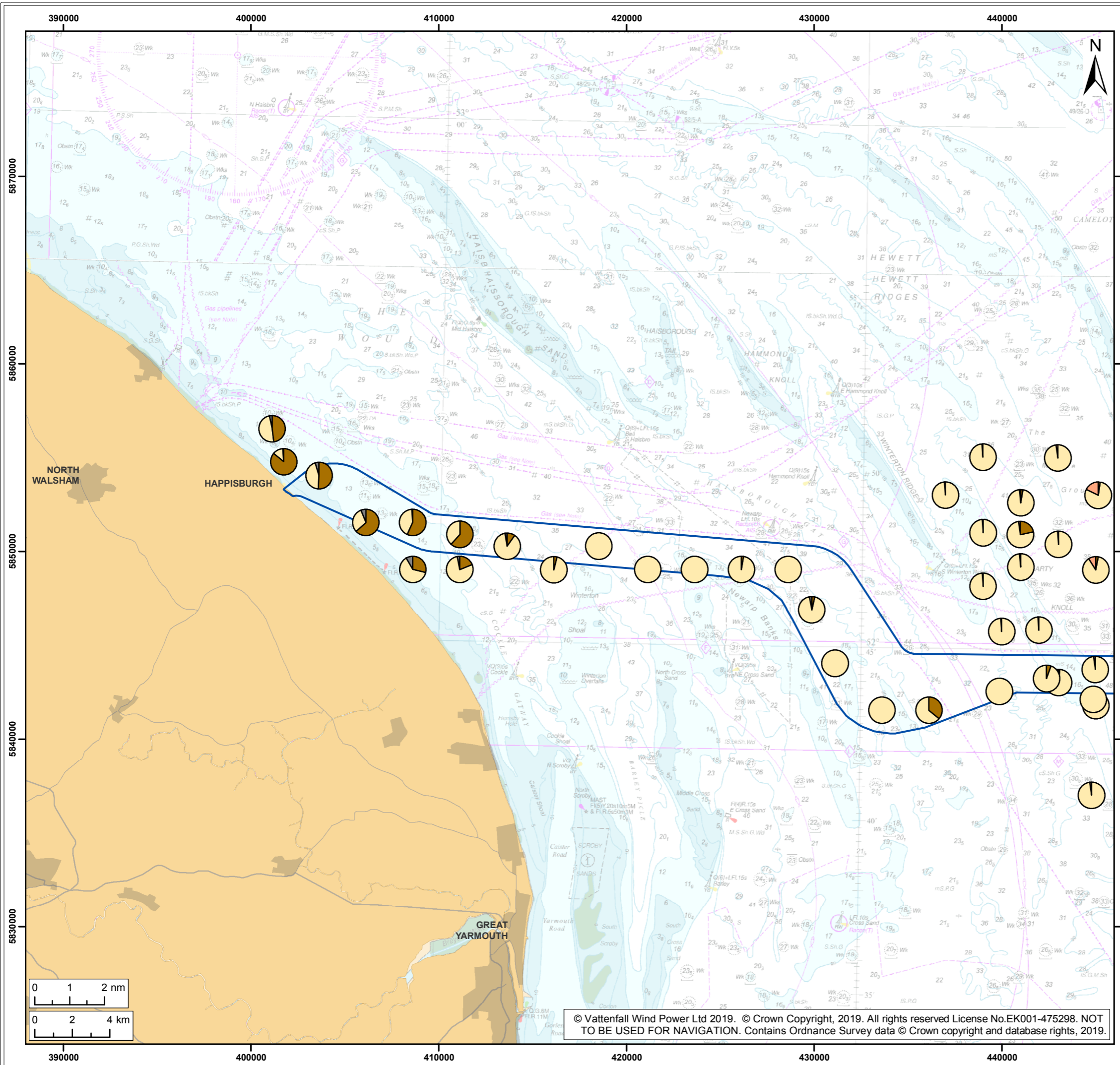
Co-ordinate system: ETRS 1989 UTM Zone 31N EPSG: 25831

VATTENFALL







Royal HaskoningDHV
Enhancing Society Together

© Vattenfall Wind Power Ltd 2019. © Crown Copyright, 2019. All rights reserved License No.EK001-475298. NOT TO BE USED FOR NAVIGATION. Contains Ordnance Survey data © Crown copyright and database rights, 2019.





Legend:

-  Offshore cable corridor
- Principal sediment components (%)¹**
- 
-  Gravel
-  Sand
-  Mud
-  Silt

¹ MESL, 2011/Fugro, 2016/ Fugro, 2017.

Project:	Report:
Norfolk Boreas	Environmental Statement

Title:
Sediment distribution
(map 3 of 3)

Figure: 10.2	Drawing No: PB5640-006-010-002				
Revision:	Date:	Drawn:	Checked:	Size:	Scale:
01	21/01/2019	JT	DT	A3	1:200,000

Co-ordinate system: ETRS 1989 UTM Zone 31N EPSG: 25831

